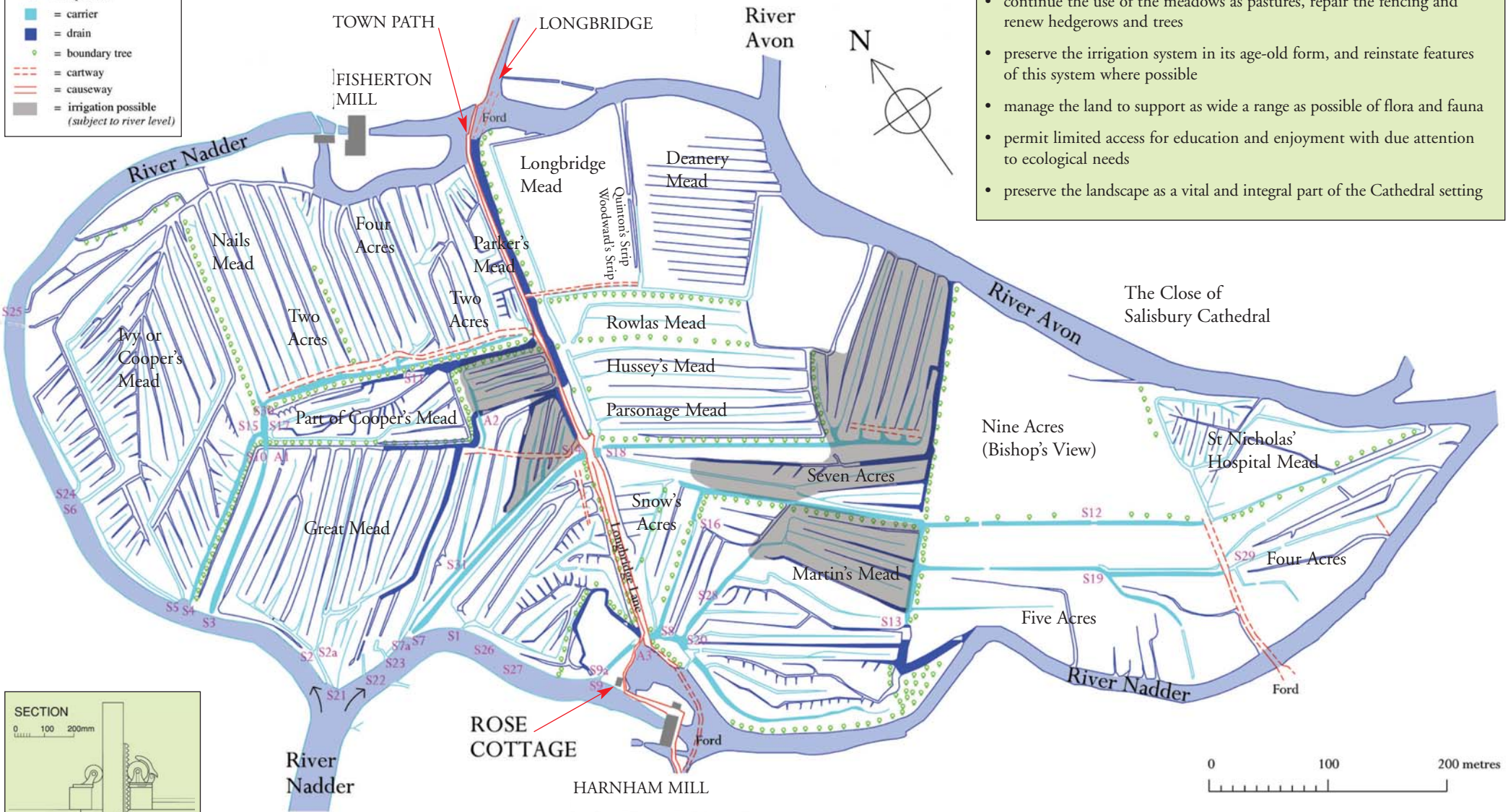
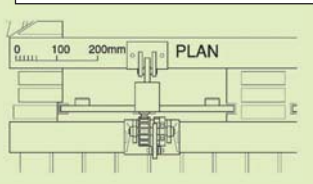
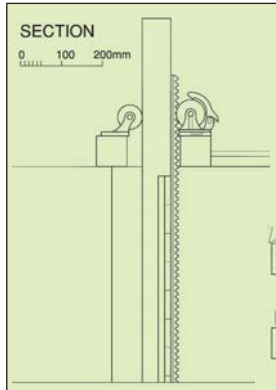


IRRIGATION

- FB = footbridge
- S = sluice
- A = aqueduct
- = carrier
- = drain
- = boundary tree
- - - = cartway
- - - = causeway
- = irrigation possible (subject to river level)



- ### Conservation Programme
- continue the use of the meadows as pastures, repair the fencing and renew hedgerows and trees
 - preserve the irrigation system in its age-old form, and reinstate features of this system where possible
 - manage the land to support as wide a range as possible of flora and fauna
 - permit limited access for education and enjoyment with due attention to ecological needs
 - preserve the landscape as a vital and integral part of the Cathedral setting



HARNHAM WATER MEADOWS

- above irrigation system and the Trust's conservation programme
- left detail of rack and pinion ironwork on sluice (hatch) 9
- right section through carrier and drain

Map based on 1787 inclosure map, drawn by Tim Tatton-Brown 1996 and transferred to CAD by Howard Austin Jones 2004; iron work drawn by Howard Austin Jones 2005.

